
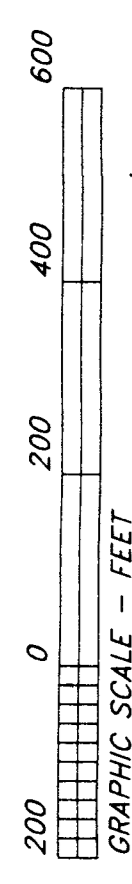


MARGARET MCINTIRE SURVEY, A-41



SCALE: 1" = 200'

FRANKLIN J. GREENWOOD SURVEY, A-19
GRIMES COUNTY, TEXAS

W. L. ABRANT, ET UX
RESIDUE OF ORIG. TRACT
CALLED 285 ACRES
(137, 102 ACRES)
VOL. 458, PAGE 115

DEBRA YORK GENKE
CALLED 3.038 ACRES
VOL. 521, PAGE 753

THOMAS DIEHL, ET UX
CALLED 9.066 ACRES
VOL. 537, PAGE 200

WILLIAM M. GORNEY, ET UX
CALLED 9.224 ACRES
VOL. 543, PAGE 297

FLOYD BURZYNSKI, ET UX
CALLED 30.00 ACRES
VOL. 419, PAGE 884

FOUND 1/2" IRON ROD AT
APPROX. METEORIC IMPACT POINT OF
ORIG. TRACT CALLED 100 ACRES
VOL. 153, PAGE 578

FOUND 1/2" IRON ROD AT
CORNER POST, PASS AT 889.83

FOUND 1/2" IRON ROD AT
A 4" BUSH OF PILE POST

FOUND 3/8" IRON ROD AT
A 4" BUSH OF PILE POST

FOUND 1/2" IRON ROD
PASS AT 1417.81'

FOUND 1/2" IRON ROD AT
FENCE CORNER POST

FOUND 1/2" IRON ROD AT
FENCE CORNER POST

FOUND 1/2" IRON ROD AT
CORNER POST, PASS AT 889.83

FOUND 1/2" IRON ROD AT
CORNER POST, PASS AT 889.83

FOUND 1/2" IRON ROD AT
CORNER POST, PASS AT 889.83

FOUND 1/2" IRON ROD AT
CORNER POST, PASS AT 889.83

FOUND 1/2" IRON ROD AT
CORNER POST, PASS AT 889.83

FOUND 1/2" IRON ROD AT
CORNER POST, PASS AT 889.83

FOUND 1/2" IRON ROD AT
CORNER POST, PASS AT 889.83

FOUND 1/2" IRON ROD AT
CORNER POST, PASS AT 889.83

FOUND 1/2" IRON ROD AT
CORNER POST, PASS AT 889.83

FOUND 1/2" IRON ROD AT
CORNER POST, PASS AT 889.83

FOUND 1/2" IRON ROD AT
CORNER POST, PASS AT 889.83

FOUND 1/2" IRON ROD AT
CORNER POST, PASS AT 889.83

FOUND 1/2" IRON ROD AT
CORNER POST, PASS AT 889.83

FOUND 1/2" IRON ROD AT
CORNER POST, PASS AT 889.83

FOUND 1/2" IRON ROD AT
CORNER POST, PASS AT 889.83

FOUND 1/2" IRON ROD AT
CORNER POST, PASS AT 889.83

(TRACT A)
34.158 ACRES

(TRACT C)
11.386 ACRES

(TRACT D)
11.386 ACRES

(TRACT E)
11.386 ACRES

(TRACT B)
34.158 ACRES

HOUSTON LIGHTING &
POWER COMPANY
OF-WAY EASEMENT
VOL. 250, PAGE 151

JAMES F. ESTERHOLD
137.103 ACRES
VOL. 895, PAGE 111

C. E. HENRY, ET UX
CALLED 19.3440 ACRES
VOL. 516, PAGE 56
(LOT 1)

WOLF HUBERTUS BOCK
CALLED 3.9191 ACRES
VOL. 368, PAGE 367
(LOT 2)

RANDY DOOPER, ET UX
CALLED 3.4054 ACRES
VOL. 662, PAGE 355
(LOT 3)

LITMAN FAMILY
CALLED 3.1018 AC.
VOL. 553, PAGE 883
(LOT 4)

(LOT 5)

CHARLES E. EDWARDS, ET AL
CALLED 270.000 ACRES
VOL. 581, PAGE 578

SURVEY MAP

HIGH OAKS SUBDIVISION
(UNRECORDED)

PART OF ORIG. D. E. HUGHES, JR.
TRACT CALLED 507.3 ACRES
VOL. 255, PAGE 244


SHOWING A SURVEY OF TWO TRACTS OF LAND CONTAINING 34.158 ACRES EACH AND THREE TRACTS OF LAND CONTAINING 11.386 ACRES EACH AND A 30 FOOT WIDE RIGHT-OF-WAY EASEMENT LIVING AND BEING SITUATED IN GRIMES COUNTY, TEXAS. PART OF THE FRANKLIN J. GREENWOOD SURVEY, A-19, BEING RESURVEYED AND PARTITION OF PART OF THE SAME LAND DESCRIBED AS 100 ACRES IN THE DEED FROM JOHN KOPECKY TO JOHN J. KOPECKY, DATED FEBRUARY 14, 1941, AS RECORDED IN VOLUME 153, PAGE 578, IN THE DEED RECORDS OF GRIMES COUNTY, TEXAS, AND BEING A RESURVEY OF ALL OF THE SAME LAND DESCRIBED AS A STRIP OF LAND 34 FEET WIDE IN THE DEED FROM JOHN GORNEY, ET UX TO JOHN KOPECKY, ET UX, DATED JANUARY 31, 1971, AS RECORDED IN VOLUME 299, PAGE 487, IN THE DEED RECORDS OF GRIMES COUNTY, TEXAS.

CERTIFICATION

THE STATE OF TEXAS
COUNTY OF GRIMES

I, JON E. HODDE, REGISTERED PROFESSIONAL LAND SURVEYOR, NO. 5197 OF THE STATE OF TEXAS, DO HEREBY CERTIFY THAT THIS MAP SHOWING A SURVEY OF TWO 34.158 AC. TRACTS AND THREE 11.386 AC. TRACTS OF LAND IS TRUE AND CORRECT IN ACCORDANCE WITH AN ACTUAL SURVEY MADE ON THE GROUND UNDER MY PERSONAL DIRECTION AND SUPERVISION.

DATED THIS THE 13TH DAY OF MARCH, 2000, A.D.



JON E. HODDE
REGISTERED PROFESSIONAL
LAND SURVEYOR NO. 5197
HODDE & HODDE LAND SURVEYING, INC.
613 EAST HORTON STREET
BRENNHAM, TEXAS 77833
(409)-836-5681

NOTES:

1. THE BEARINGS SHOWN HEREON ARE RELATIVE TO TRUE NORTH AS OBTAINED BY GPS OBSERVATIONS.
2. THERE WERE SEPARATE METES AND BOUNDS DESCRIPTIONS PREPARED IN CONJUNCTION WITH THIS SURVEY MAP.

○ — DENOTES A 1/2" IRON ROD SET WITH PLASTIC ID. CAP UNLESS OTHERWISE NOTED.